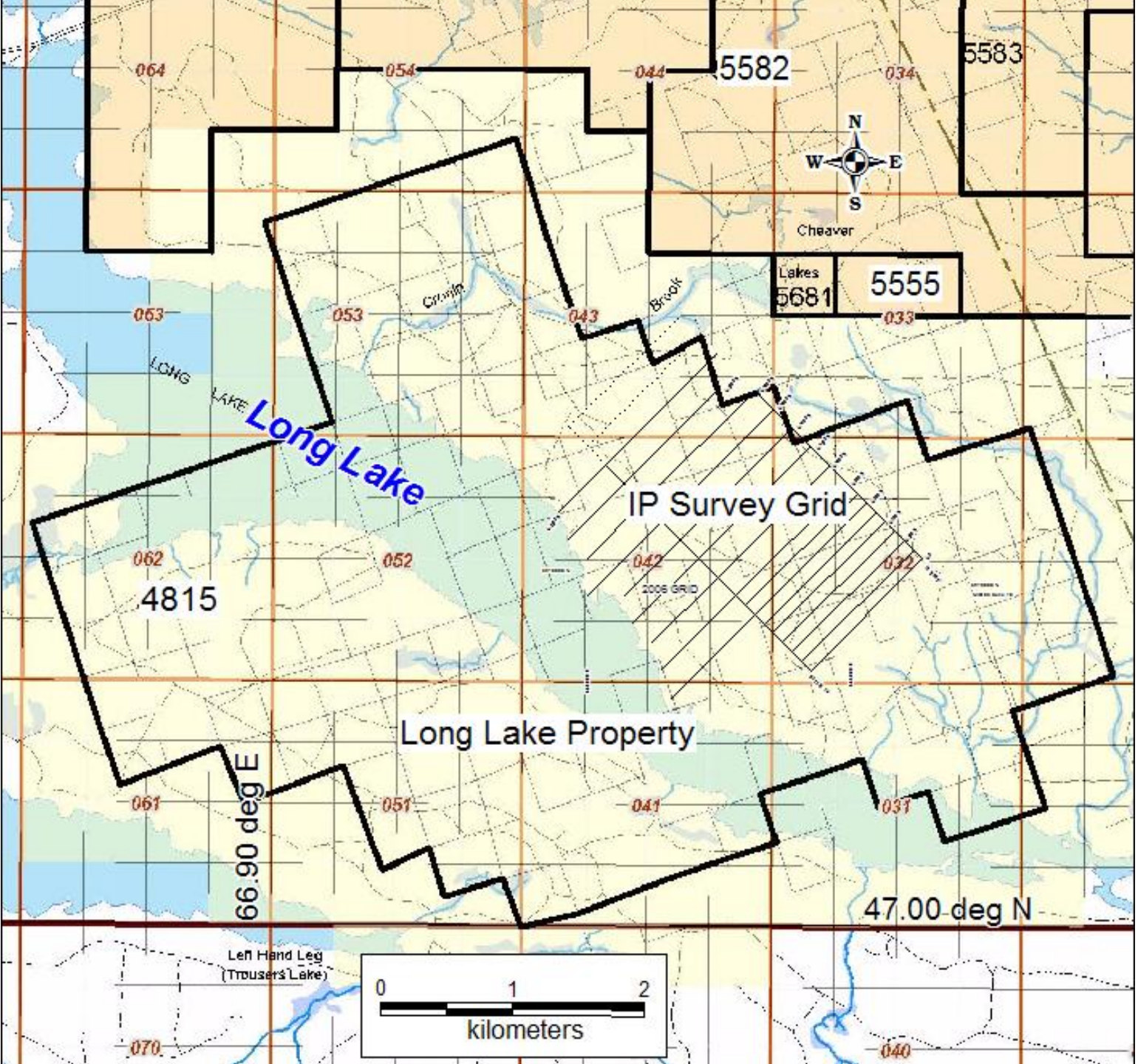

Fig. 1
Long Lake Property
Claim Map

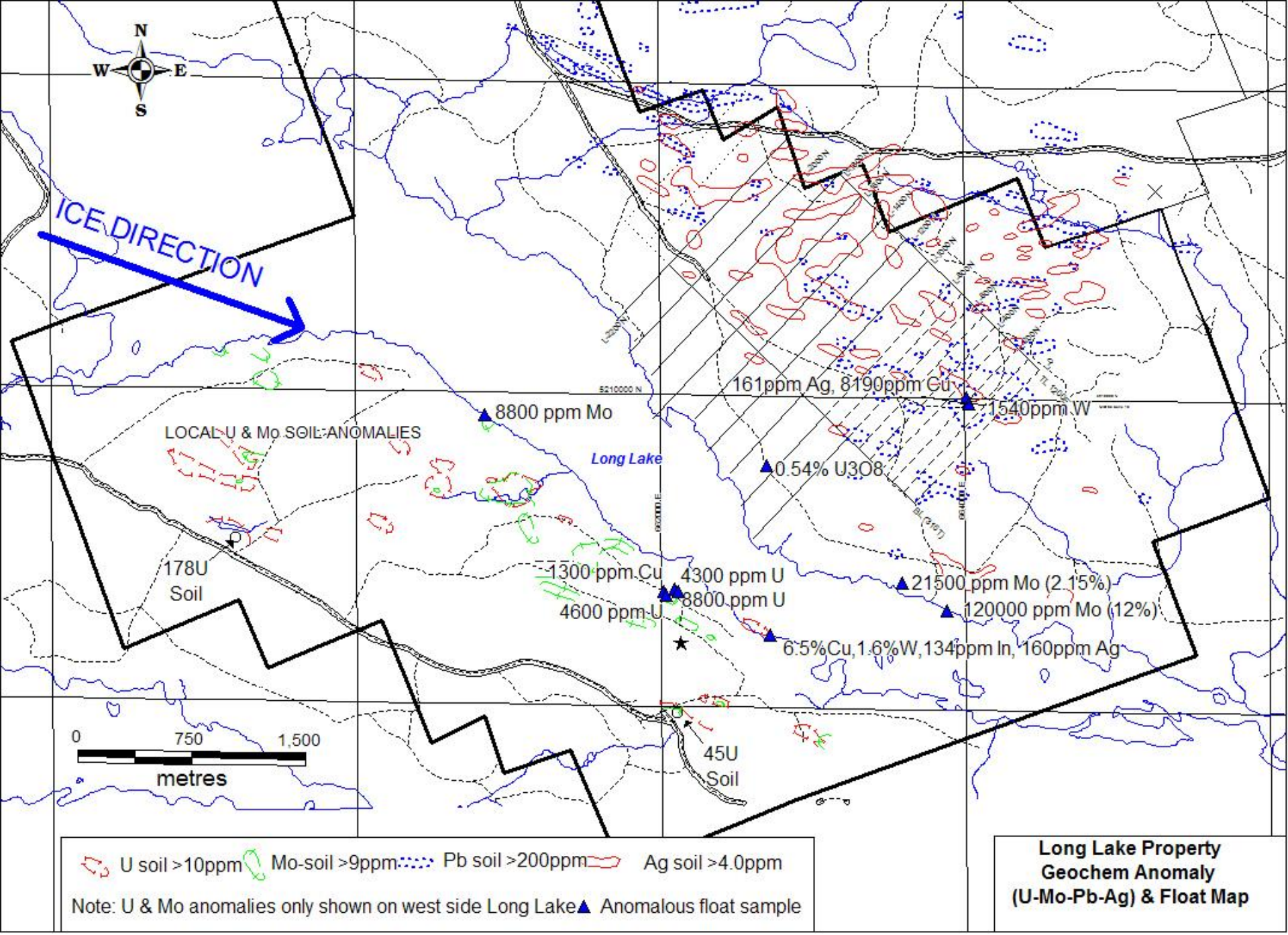

NOTE: Ground staked claim boundary is to be converted to map staked units.

Fig. 2

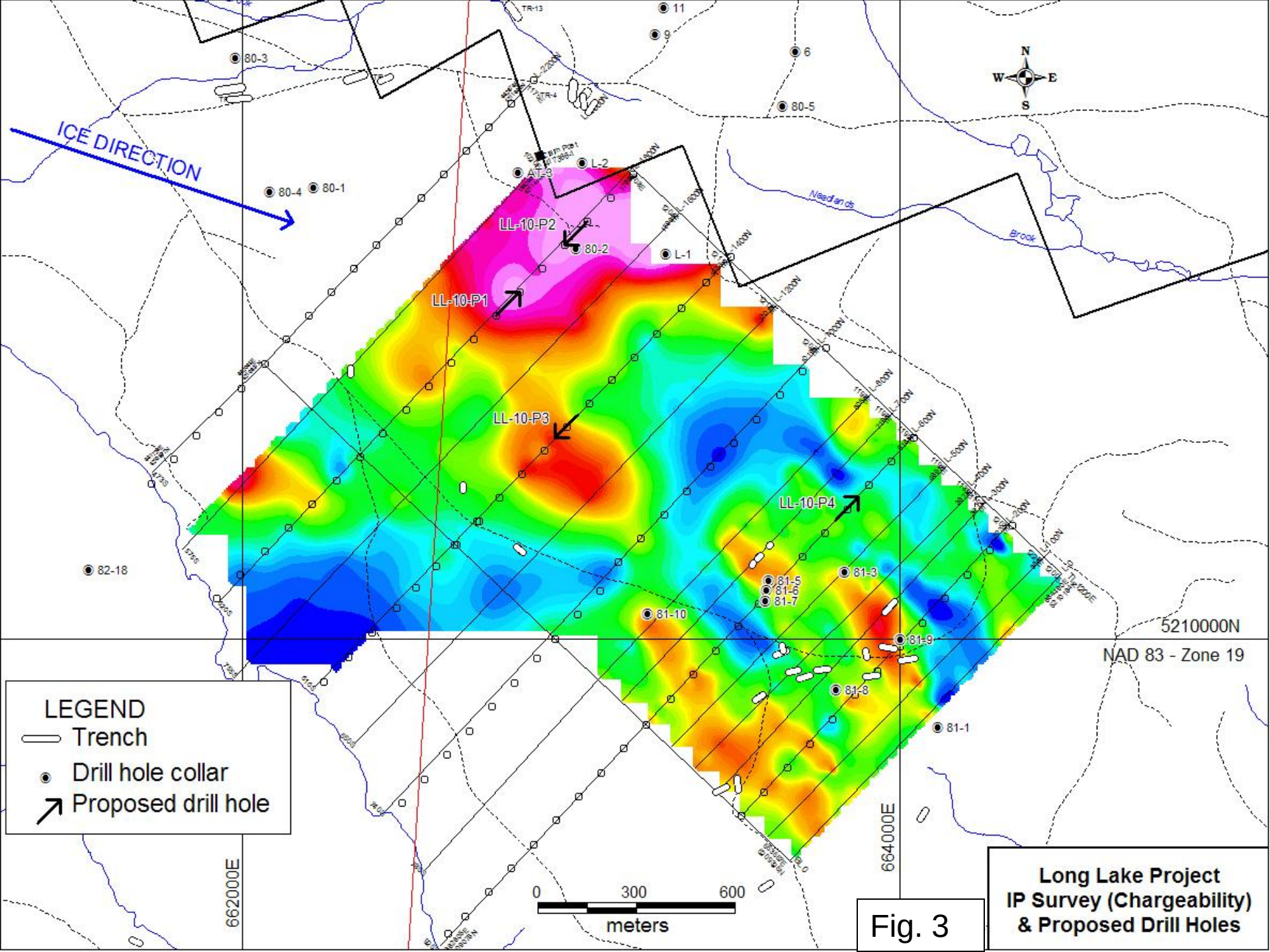
ICE DIRECTION
LL-10-P1
LL-10-P2
LL-10-P3
LL-10-P4
80-1
80-2
80-3
80-4
80-5
81-1
81-3
81-5
81-6
81-7
81-8
81-9
81-10
82-18
L-1
L-2
AT-3
Needlands
Brook
5210000N
NAD 83 - Zone 19
662000E
664000E
0
300
600
meters
LEGEND
Trench
Drill hole collar
Proposed drill hole
Long Lake Project
IP Survey (Chargeability)
& Proposed Drill Holes

Fig. 3

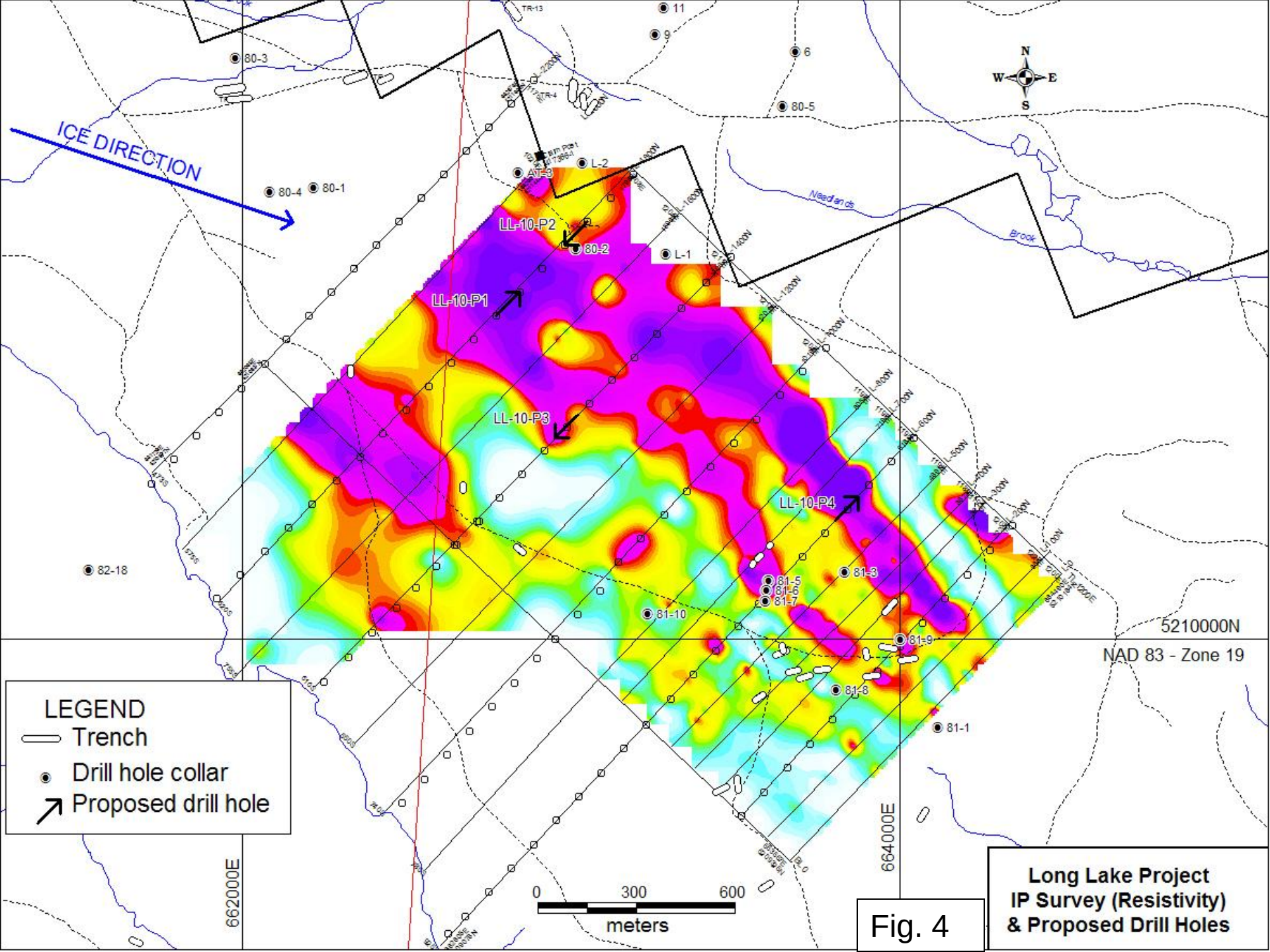
ICE DIRECTION
LL-10-P1
LL-10-P2
LL-10-P3
LL-10-P4
AT-3
L-2
L-1
80-1
80-2
80-3
80-4
80-5
81-1
81-3
81-5
81-6
81-7
81-8
81-9
81-10
82-18
N
S
E
W
Needlands
Brook
5210000N
NAD 83 - Zone 19
662000E
664000E
0
300
600
meters
LEGEND
Trench
Drill hole collar
Proposed drill hole
Long Lake Project
IP Survey (Resistivity)
& Proposed Drill Holes

Fig. 4

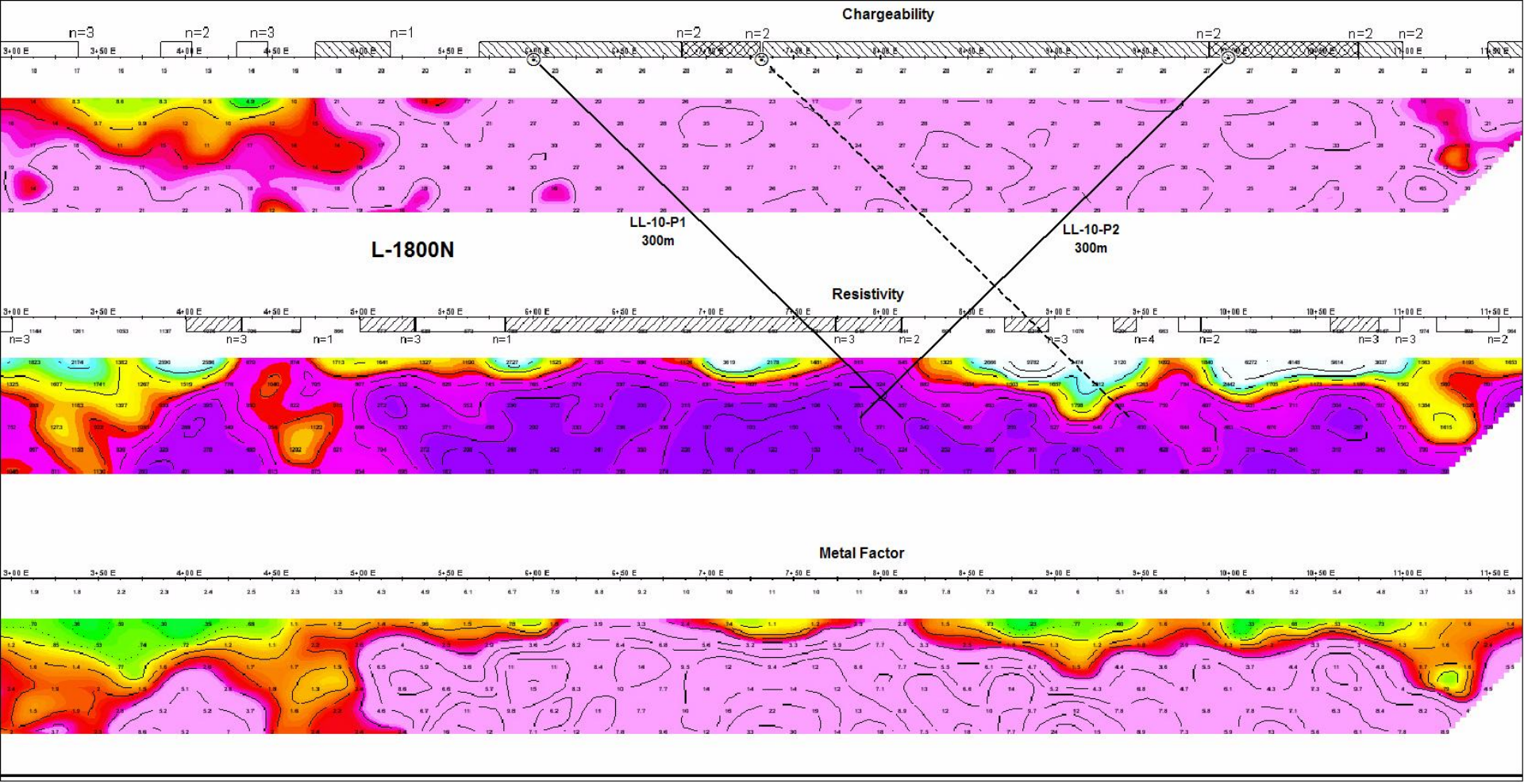

Fig. 5. Induced polarization pseudosection and proposed drill holes on L-1800N.

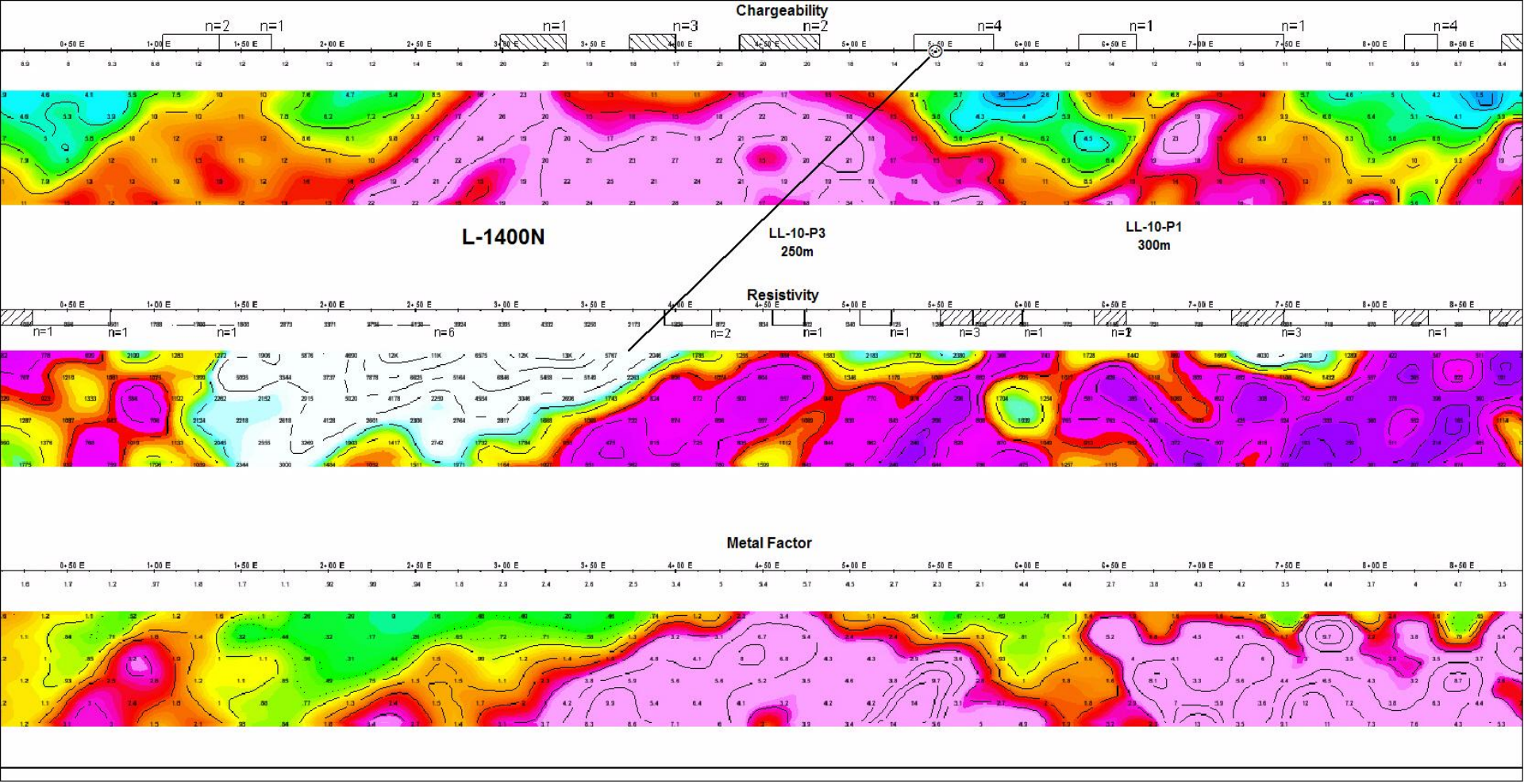

Fig. 6. Induced polarization pseudosection and proposed drill holes on L-1400N.

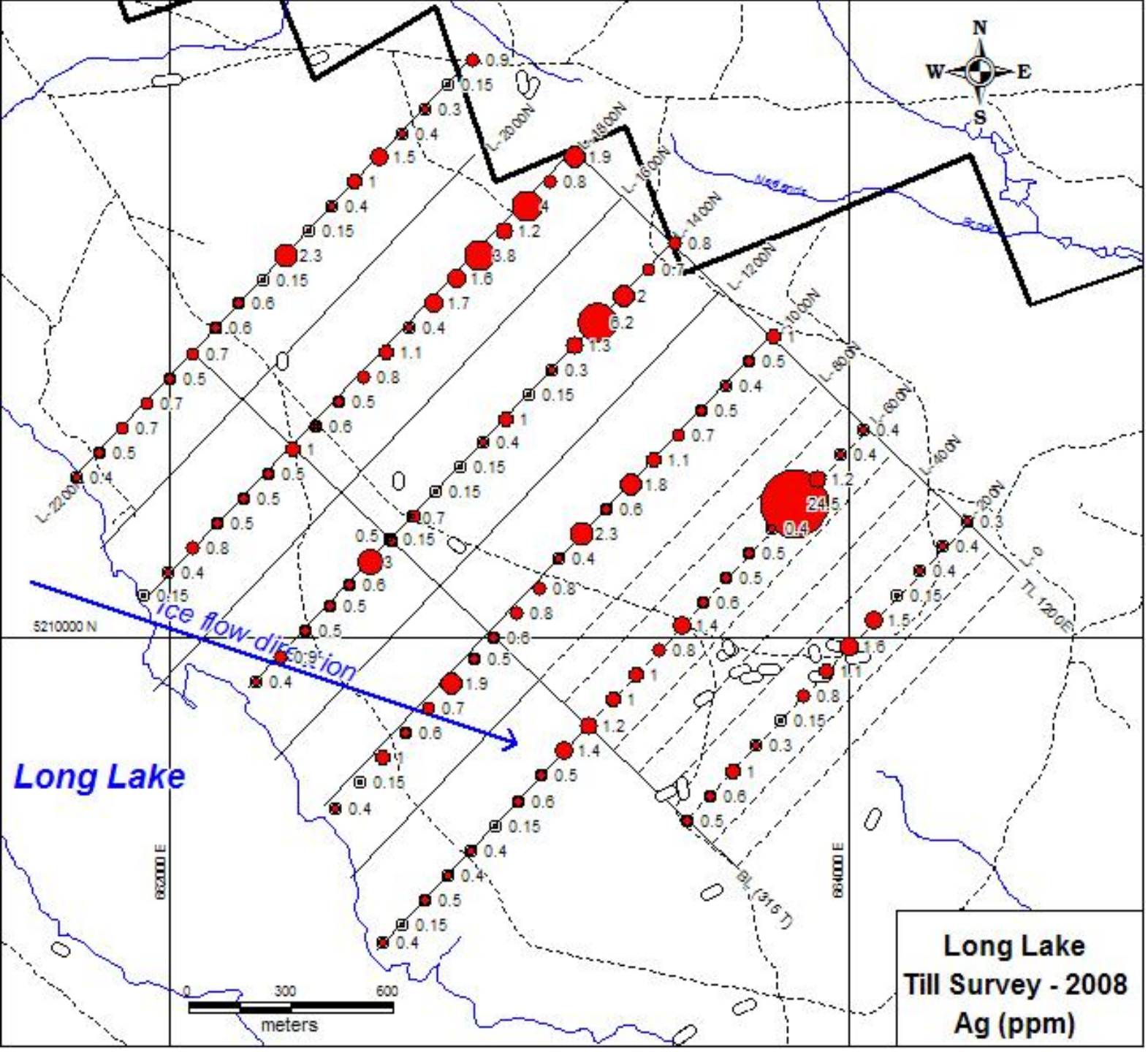

Fig. 7
Till Geochemical Survey

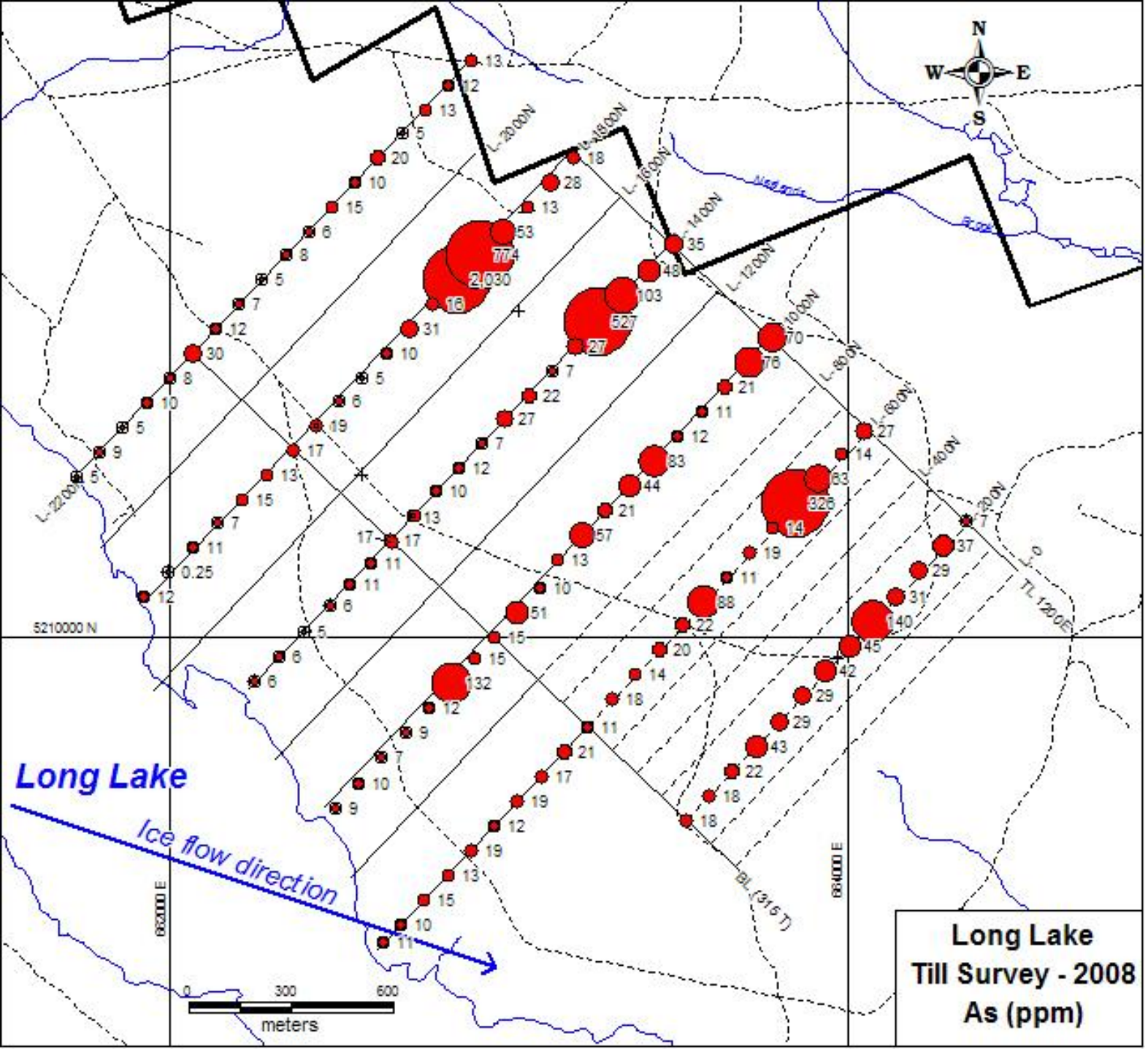

Fig. 8
Till Geochemical Survey

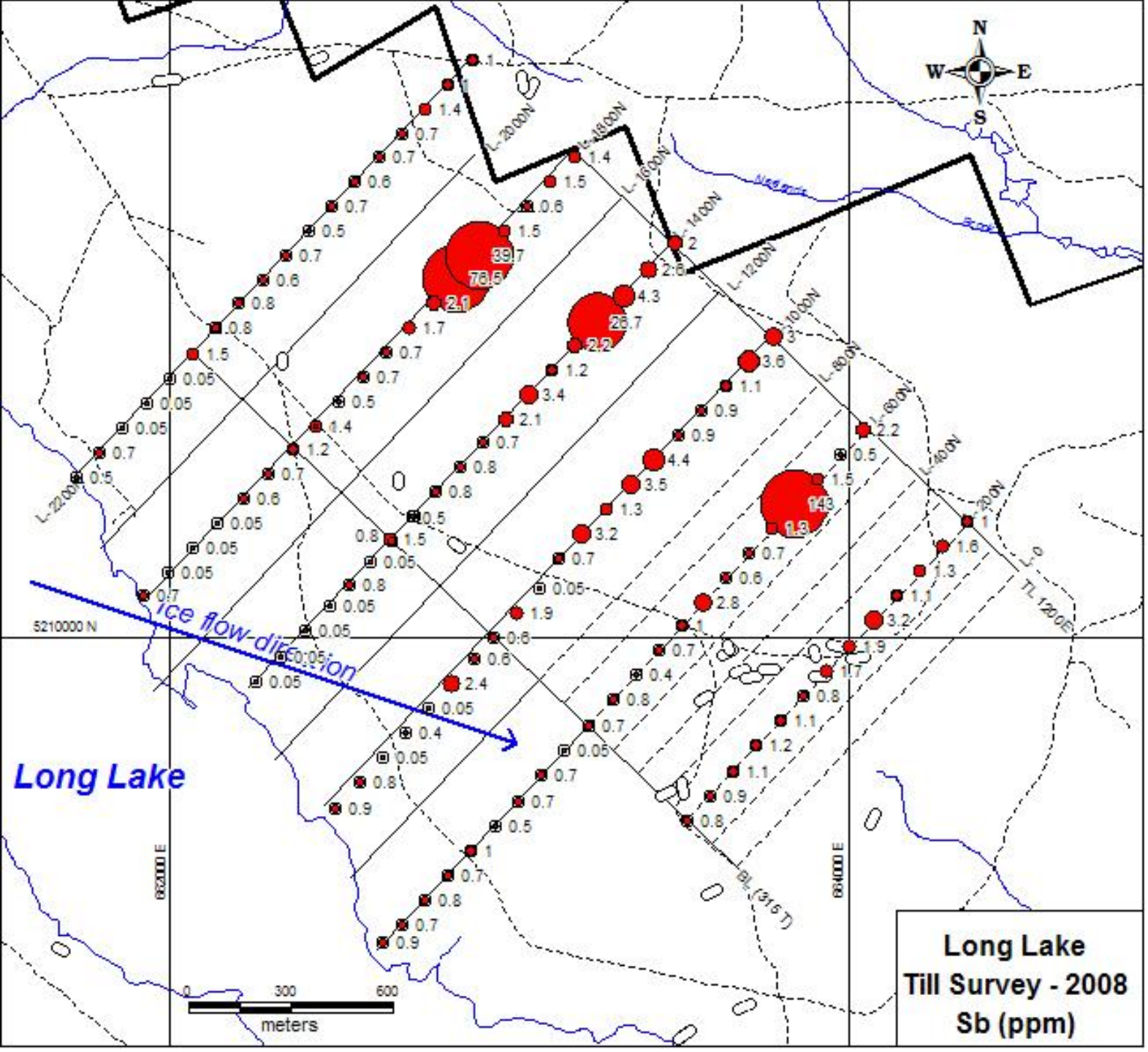

Fig. 9
Till Geochemical Survey

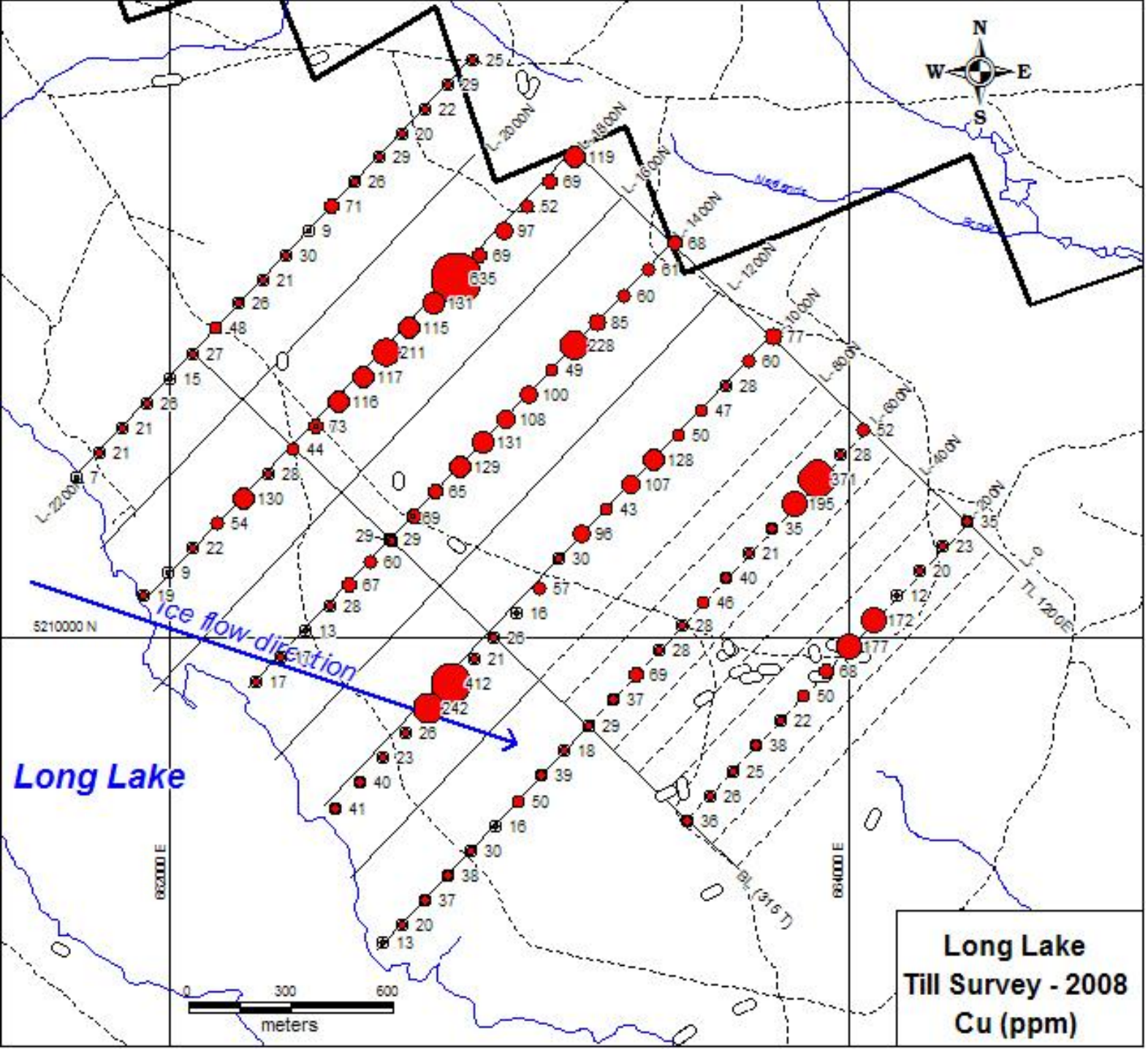

Fig. 10
Till Geochemical Survey

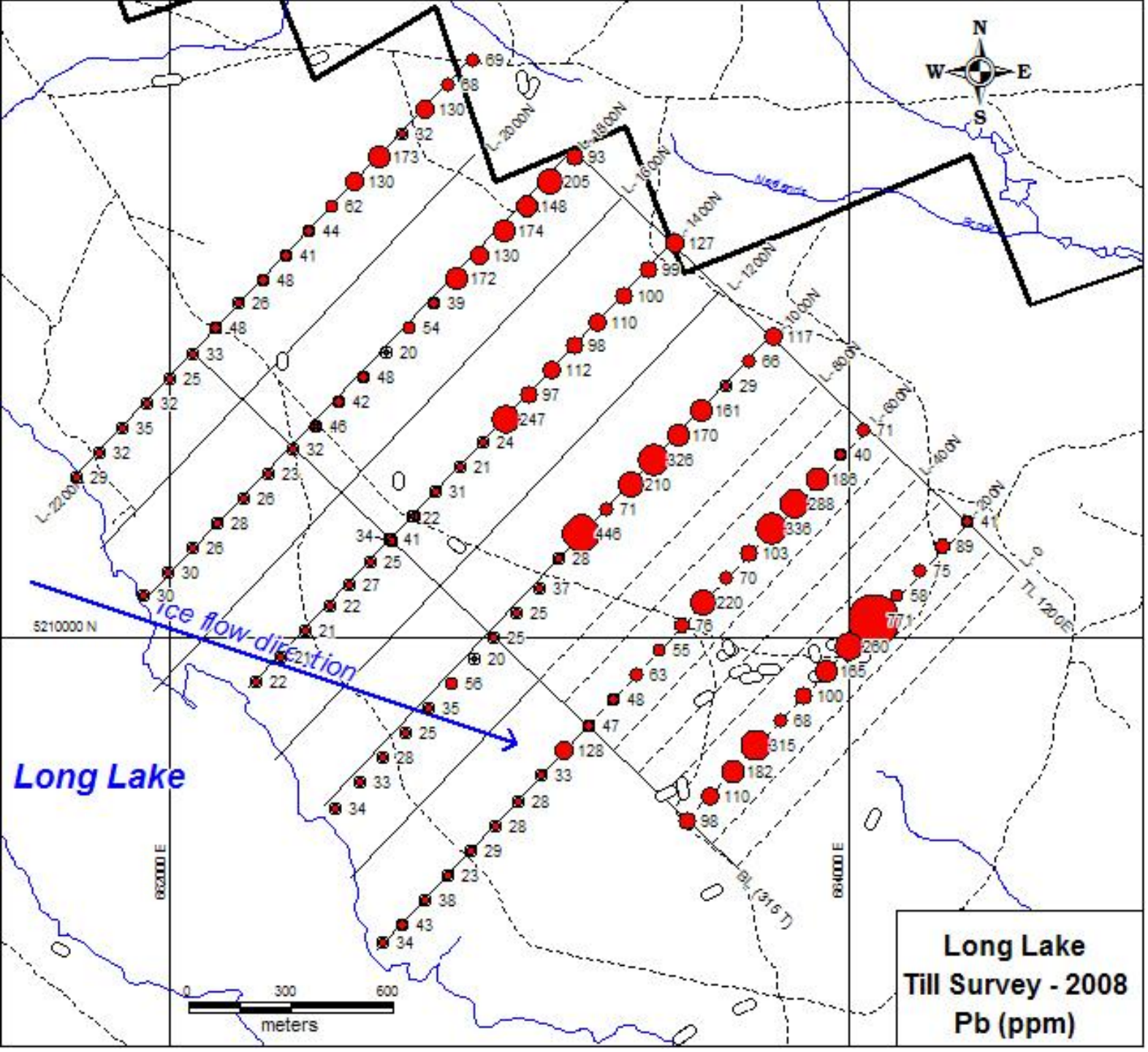

Fig. 11
Till Geochemical Survey

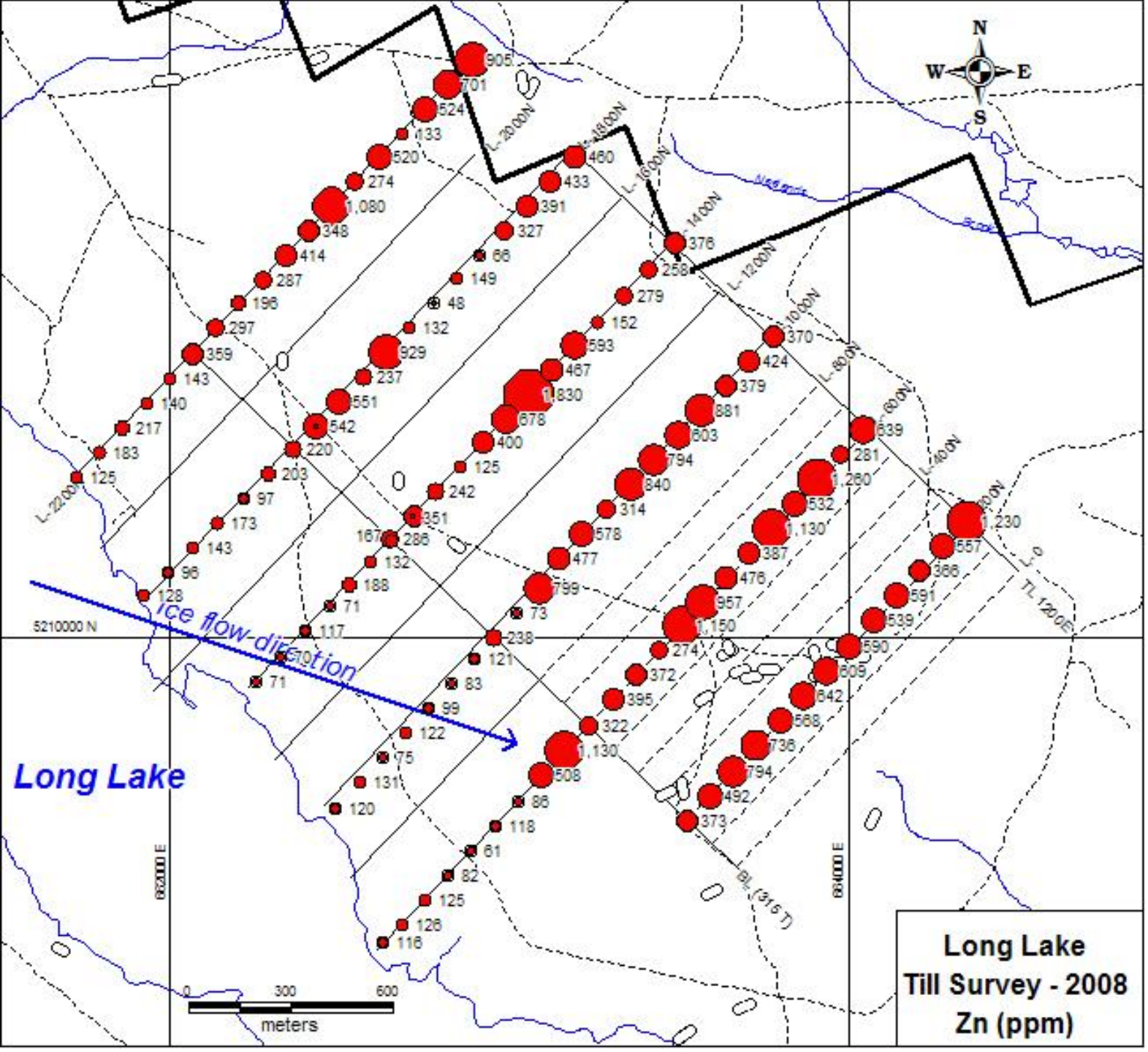

Fig. 12
Till Geochemical Survey

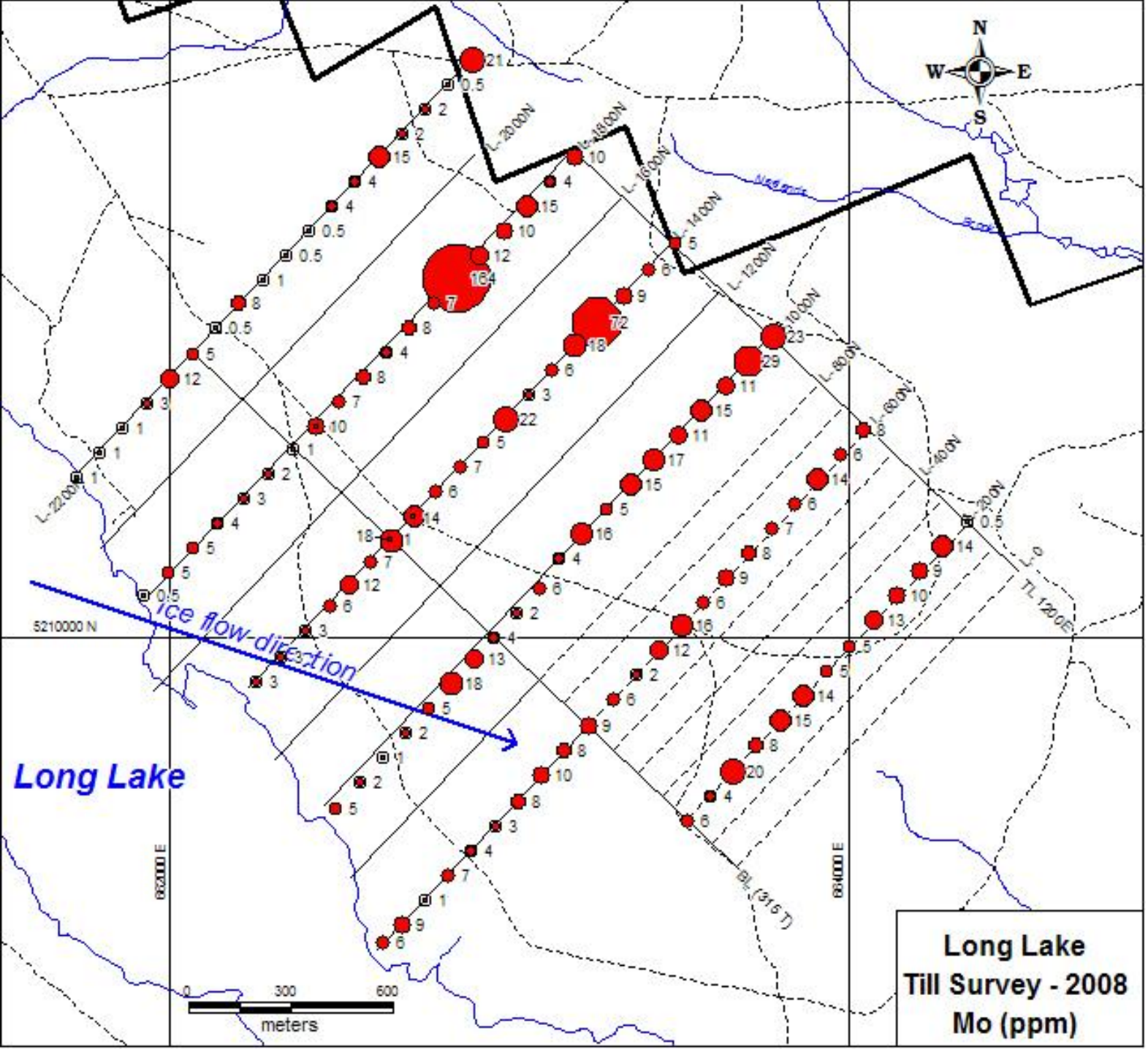

Fig. 13
Till Geochemical Survey

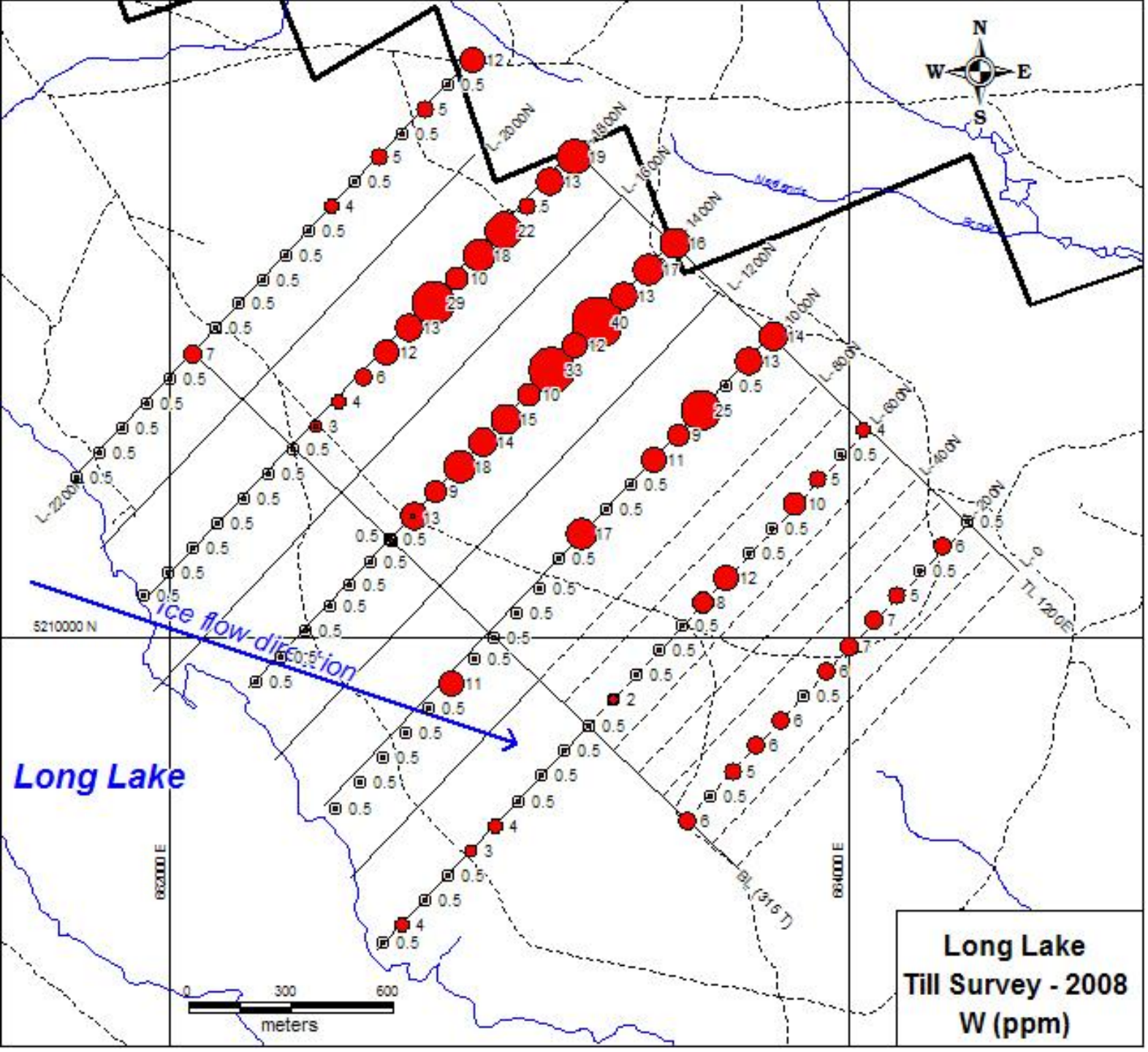

Fig. 14
Till Geochemical Survey

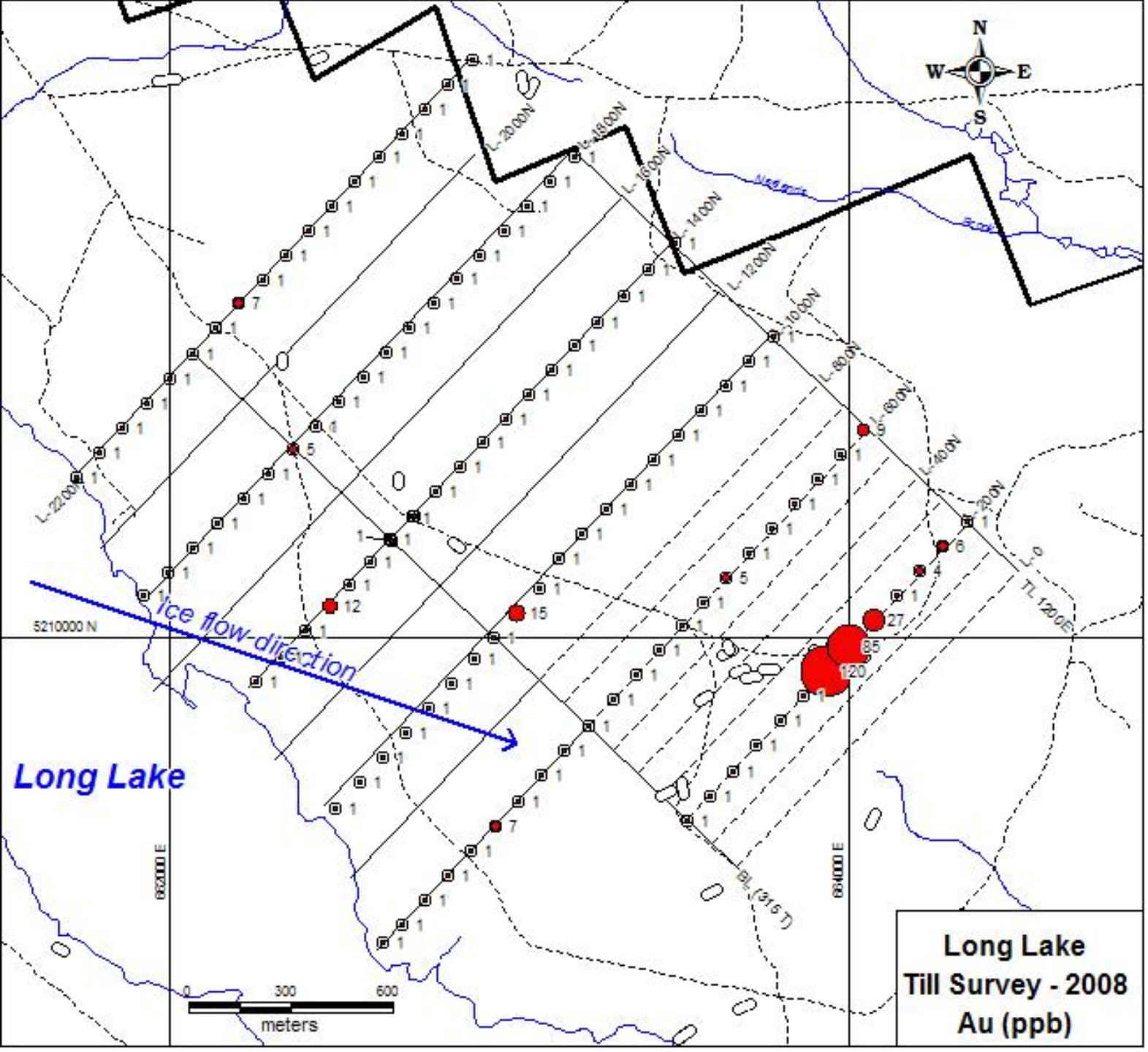

Fig. 15
Till Geochemical Survey